



UNIVERSITY OF CAMBRIDGE INTERNATIONAL EXAMINATIONS
General Certificate of Education Advanced Subsidiary Level and Advanced Level

GEOGRAPHY

9696/13

Paper 1 Core Geography

October/November 2011

INSERT

3 hours

READ THESE INSTRUCTIONS FIRST

This Insert contains all the Figures and the Table referred to in the questions.

This document consists of **6** printed pages and **2** blank pages.



Fig. 1 for Question 1

The Hjulstrom Curve

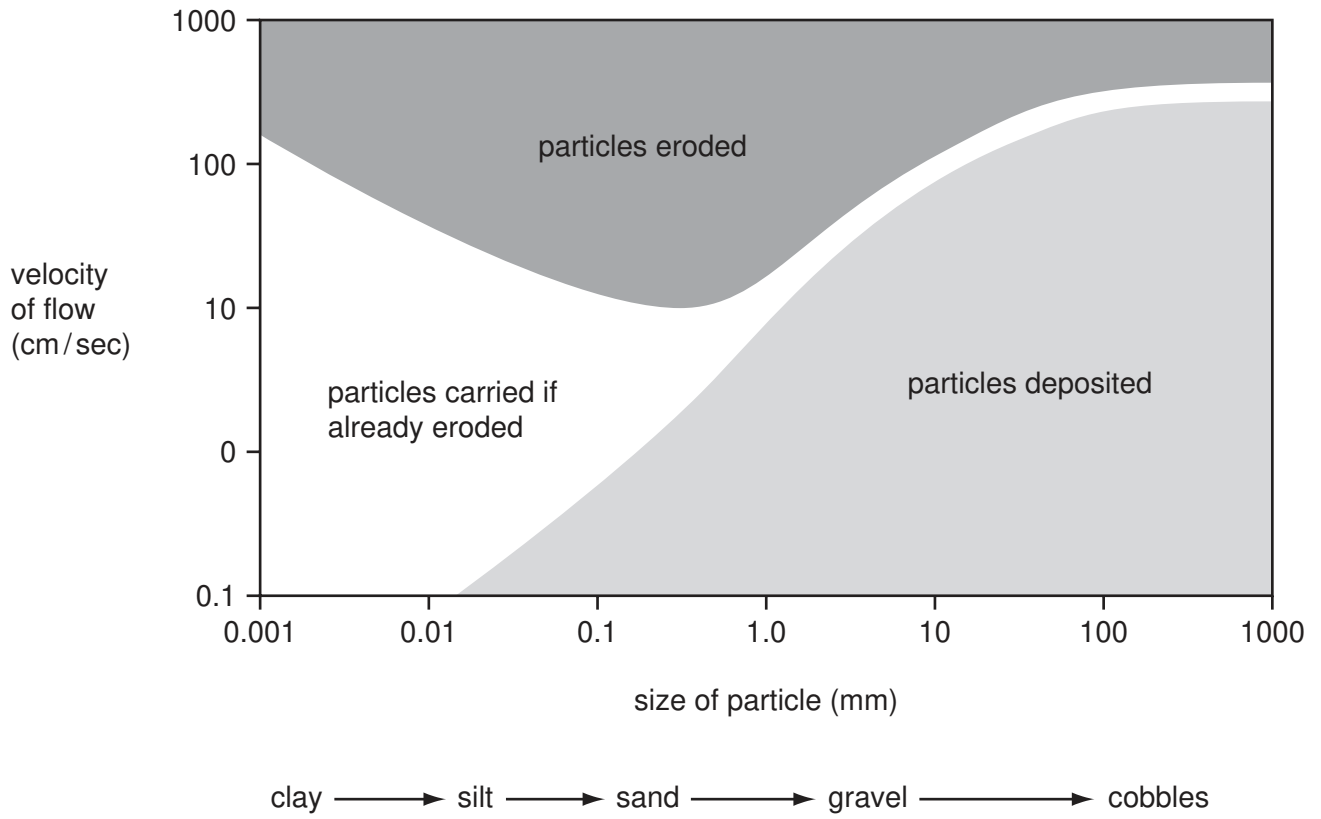
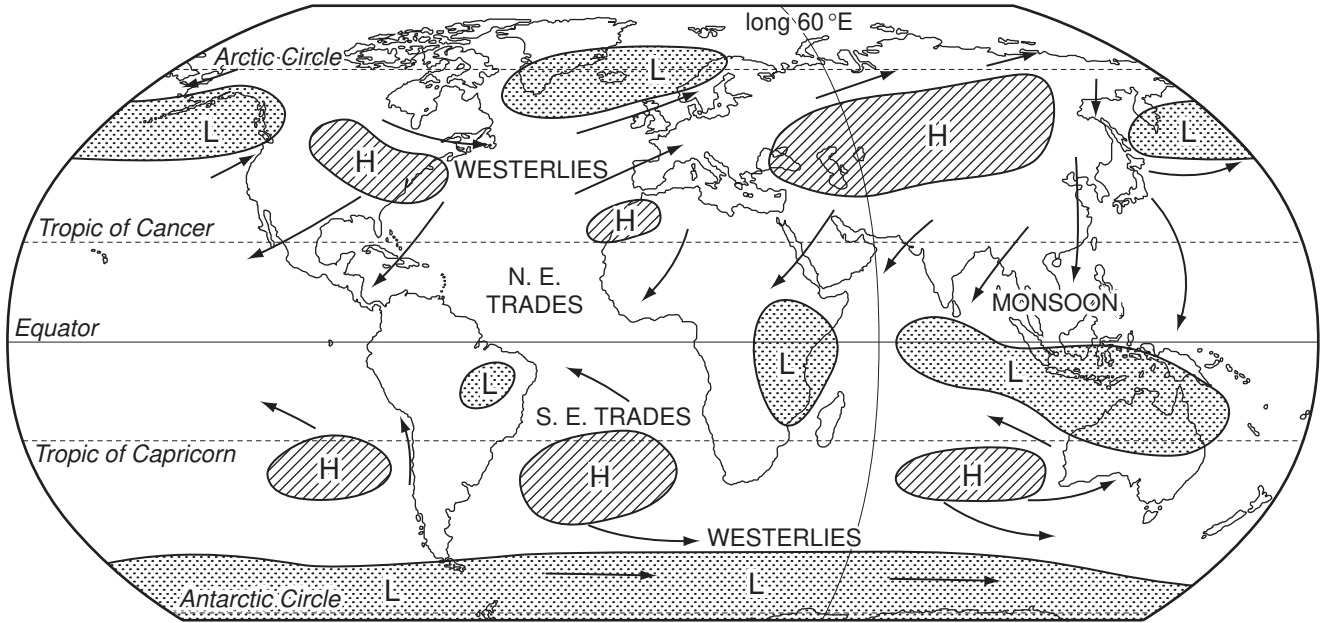


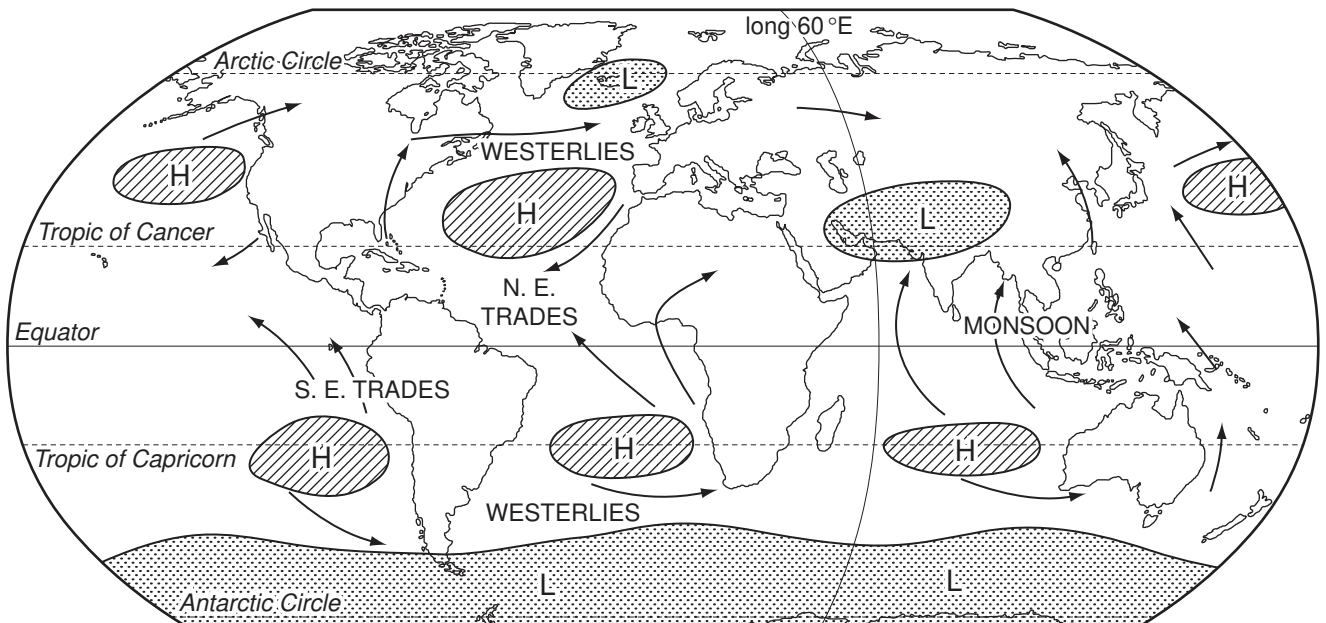
Fig. 2 for Question 2

Major pressure and wind systems at the earth's surface in January and July

January



July





Key  high pressure  low pressure

Fig. 3 for Question 3

Types of mass movement according to water content and velocity

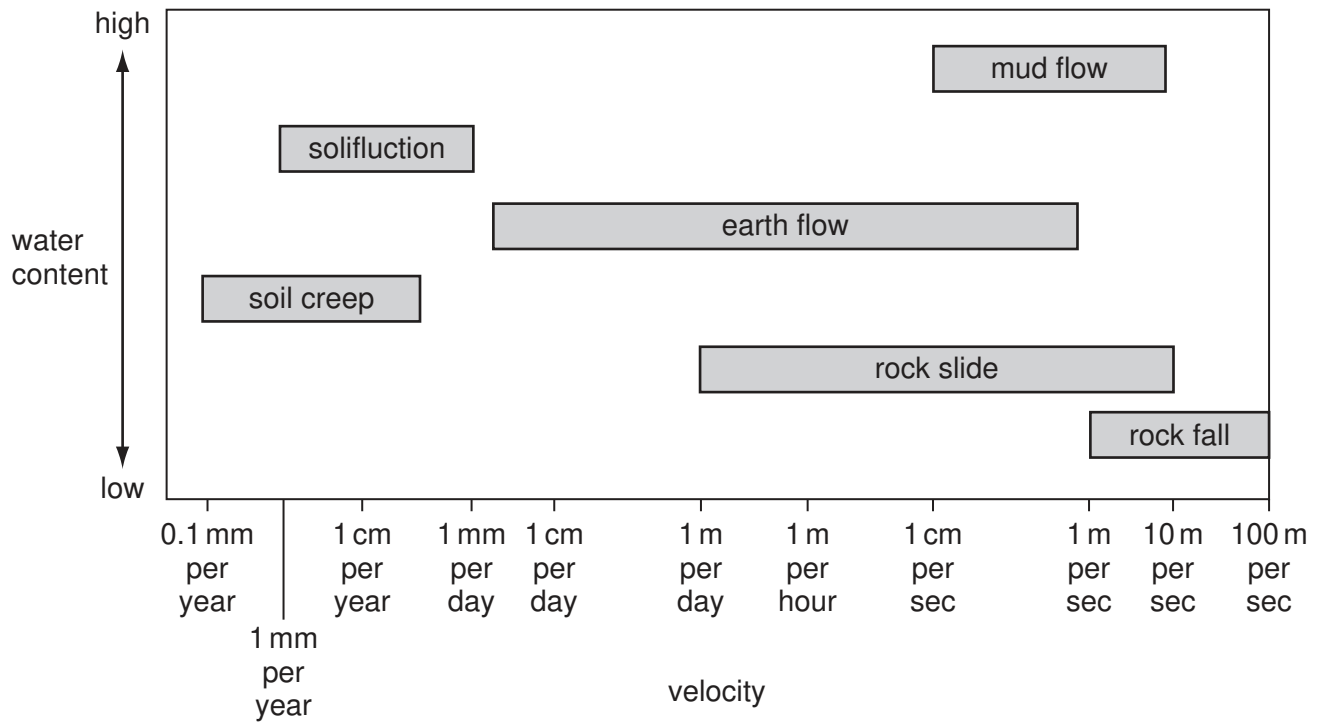


Table 1 for Question 4

The population structure of two countries

	Ethiopia (LEDC)	Hungary (MEDC)
% under 16	46.1	19.7
% 16 – 60	48.3	48.3
% over 60	5.6	32.0

Fig. 4 for Question 5

Origin of European migrants in Switzerland, 1970–2000

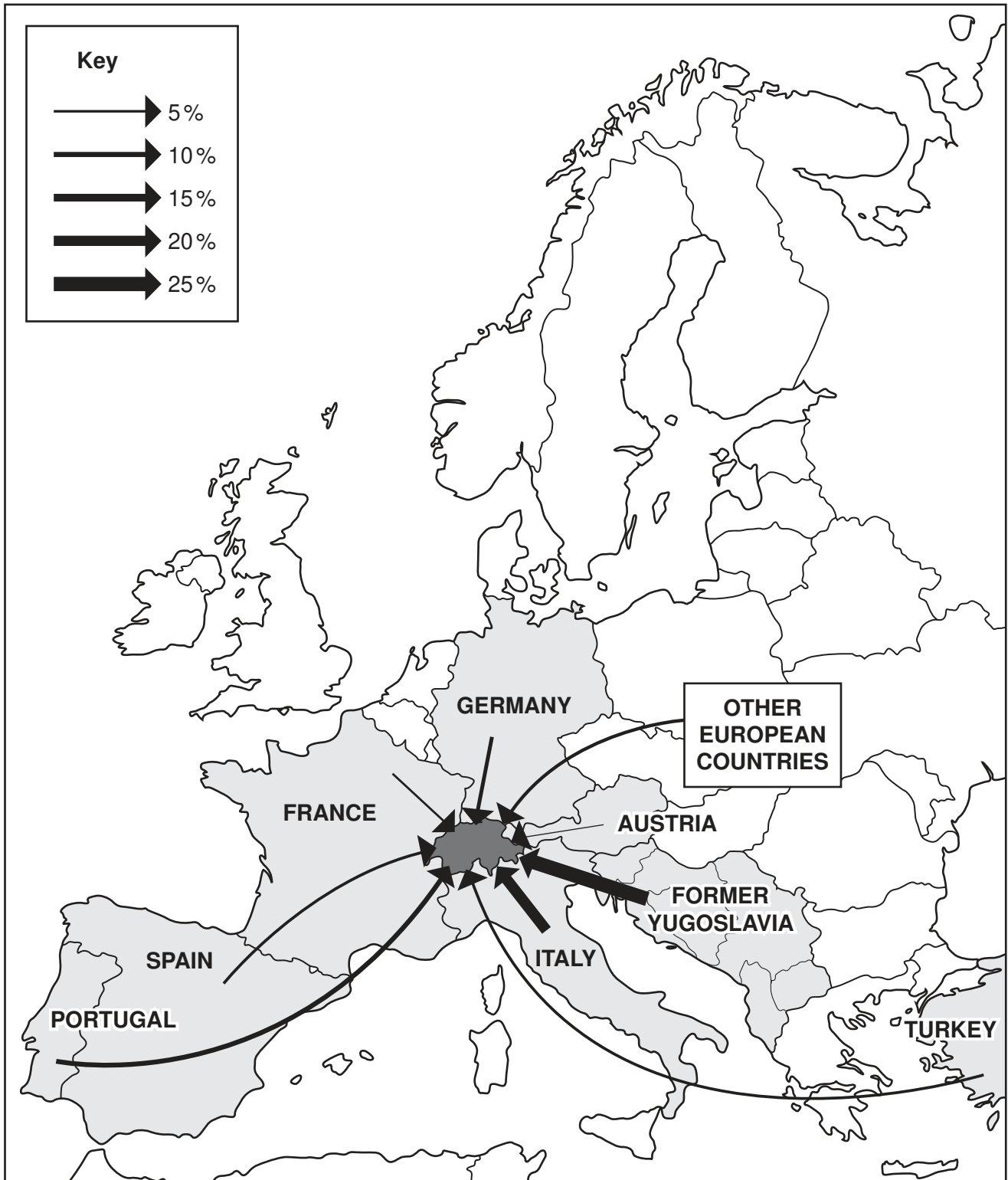
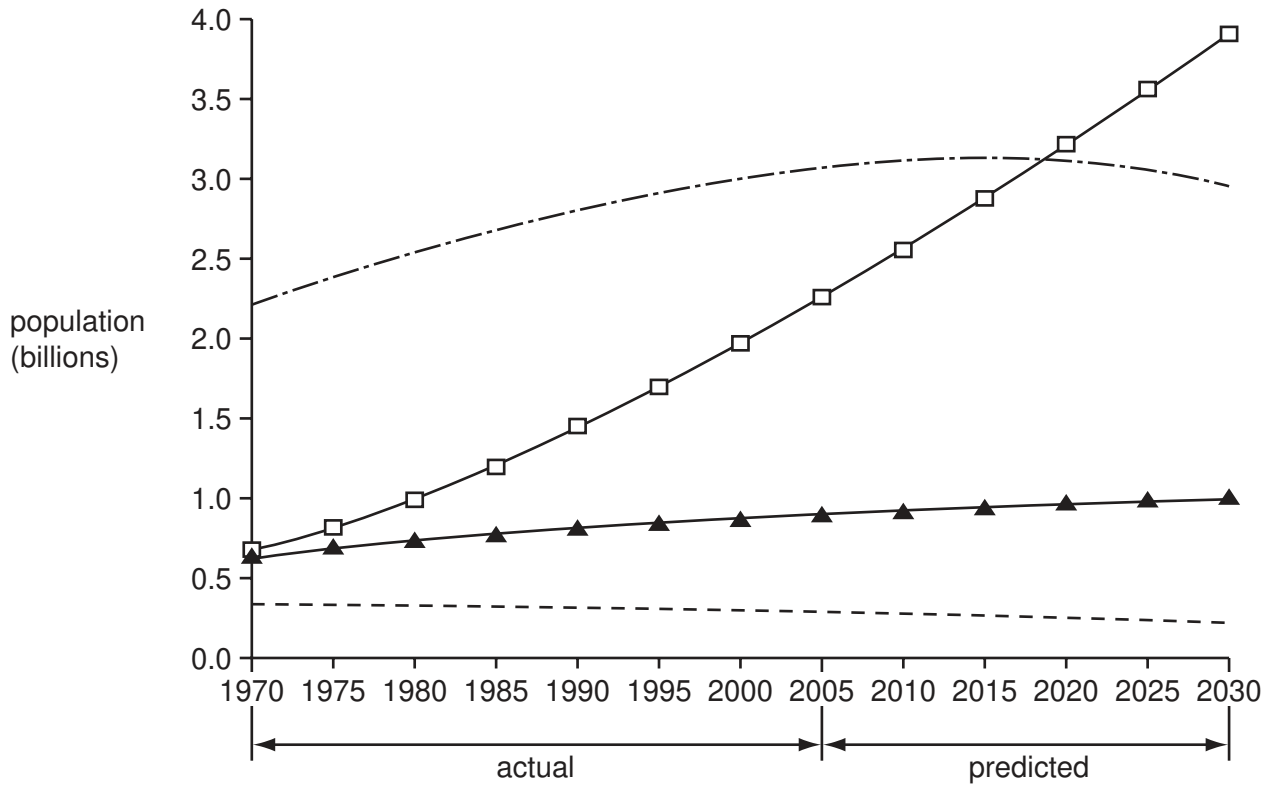


Fig. 5 for Question 6

Urban and rural populations in MEDCs and LEDCs, 1970–2030



Key

- | | | | |
|---------|-----------------------|-----------|-----------------------|
| —▲— | MEDC urban population | —□— | LEDC urban population |
| - - - - | MEDC rural population | - · - · - | LEDC rural population |

BLANK PAGE

Permission to reproduce items where third-party owned material protected by copyright is included has been sought and cleared where possible. Every reasonable effort has been made by the publisher (UCLES) to trace copyright holders, but if any items requiring clearance have unwittingly been included, the publisher will be pleased to make amends at the earliest possible opportunity.

University of Cambridge International Examinations is part of the Cambridge Assessment Group. Cambridge Assessment is the brand name of University of Cambridge Local Examinations Syndicate (UCLES), which is itself a department of the University of Cambridge.